



24th November 2025

I have final comments regarding this infrastructure application in light also of some of the responses, by the applicant, during this process.

Point 1. Visual and Output Factor Weighed Up For Comparative Relevance.

My comment regarding the qualification of the LDNPA is not so much the authority, but the lack of qualification within it at the executive and board level. Both previously, and presently. Amply displayed by the evidenced silvicultural carnage, overstocking of the high fell uplands, the apparent landscape stretching into the horizon of what might be a golf course for giants, little appreciation given to nature or its protection, the destruction of the natural abundance in the watercourses suffering from continuing excesses of pollution, predation (in fact clause 1 of the National Parks Act & Access To The Countryside 1949) and continual “we know better, we know everything” in the science (mostly “paid for” opinion) overruling the opinion of a large body and weight of experience, then takes you into the Environment Agency and its deficiencies, and then into this application in just the same manner.

Below that the LDNPA are excellent. My experience of that gathered from its employees, especially at the pub business I owned before its deliberate intentional destruction by the fraudulent activities of [REDACTED] brought that to an end. If they wish to pursue that statement of truth it would be welcomed. Which I mention because of the proliferation of scam broadly across this country, and globally in all sectors of the economy. The applicant’s project is no different, which aspects I have alluded to in my previous submissions. Most notably with regard to claims of capacity, which by the admission of the applicant were made to enhance the application to meet the requirements of a Nationally Significant Infrastructure Project (NSIP/Part 3, Planning Act 2008) and its thresholds, putting the application beyond the reach of the local authority planning, but perceived generally as making a mountain out of a molehill or heap, inflicting the sensitive infilled landscape formally British Coal opencast, which needs to settle, inflicting the locality with a pointless solar energy farm merely so as to say “this is the new coal” as it would appear. When patently not.

Should the application go ahead this can be measured of course by annual metered output from Electricity North West Limited (ENWL), the DNO or any successor. And the current Secretary of State held accountable, both personally and with joint and several liability, to that along side all relevant parties. Hopeful this will be a simple case, that any part of the local community should benefit from. Defined as former Copeland and Allendale on three parts to one basis, (with Cumberland Council dissolved for incompetence or deferred.) The tolerances set with increasing punitive return as a compensating fine (before removal) from the stated calculation of all statements for example to “the back of an envelope “ calculation of roughly one-fifth of that capacity. Futherto that all other calculations including ground scouring, undercutting, flood risks long the Marron river catchment via Lostrigg Beck, and the possibility that China will have a population of over 4 billion by Net Zero (given its present conjecture of concern over its diminishing population.) with a UK workforce to carry an equivalent amount of water by teaspoon if required. (that argument being roughly the expressed local opinion of the debate and fuss about West Cumbria Coal Mine by a local women taxi driver (mid range aged female) in around 2020 over a 5 mile dialogue . The irrelevance of the Applicants mitigation being proven, as making very little difference other than merge all reduce erosion, there to induce insect life into rivers, on relatively low gradient river bank, but not in sectors covered over by glass, in rows, or in pretty ineffectual strips, given the 12inch to 24inch per 48 hours optimal rainfall intensity and regular 2” per 24 hours rainfall on slopes that have 1:5 to 1:20 gradients

In this instance direction is the point. Especially regard to visual priorities given the importance of the scenic qualities particularly when one party, representing a World Heritage Site, suggest the direction toward Ireland, which includes Ellan Vannin on occasions, rising from the mists, even from the location of the Stone Circle, and makes no notable comment about the existing visual blight nor any enquiry about the reflective quality of the proposed solar farm extending over such a large area, and perhaps looking like a tomato farm, without the benefit of that produce. One suspects why the blight first happened or was allowed without contention, even the blight in the Scottish waters of the Firth.

The opinion of LDNPA spokesperson visual aspects was compassed West toward Ireland, as previously mentioned. Omitting the views Nor’ by North West (NNW) and to norward, which takes you out broadly across the Solway Plain in

its southern most extremities, the Solway Coast, and the Solway Firth toward Dumfriesshire and Galloway, the southern spans of Ayreshire round its tips to Northern Ireland. Nods too. Overlooking the Stewartry. In short mostly toward Scotland. All of which is the former Solway Area of Outstanding Natural Beauty, qualified by our own strong conservation law, as a National Landscape in November 2023. The word former applying in truth to its continuing abuse, primarily with wind turbine blight, designated as “essential energy infrastructure” when truly archaic late 20th technology, which even with the recently publicised condescending view with a brief smell test in the locality of changeable replaceable parts does not take one much beyond 20 years with undermining dissolving and shifting concrete platforms that that have no further application primarily from safety, and still costing increasingly with time.

In Roman times that landscape included the section presently termed West Cumbria Coastal Plain, broadly as a defensible ark of the Hadrian Wall all way around through Maryport down to Ravenglass. Presently also lineally a railway line which can carry electricity (Macro. Expo visual of buried electrical TGV lines ahead of the opening ceremony for the Olympics held Paris 2024 [“Paris Olympics 2024”] focused on Lille...) Also with effect to nuclear facilities on planning approved sites (PPNS pre planned nuclear site) further to SMR roll out. This being the most viable 21st century alternative with appropriate mix of state with involved private investment, including security, with green technology either taken where it can be close to demand within the urban area, or proximity to industrial sites, and stop pressurising, even directly damaging the essential rural elements and components of the countryside. Although this has a perceived lower designation as a National Character Area (judged possibly more relevant of Sligo or parts of Donegal, also within the mining villages to the south). There remains with the whole process the important question of visitors and tourism bringing an expanding revenue rather than a decreasing projection from the sort of Disney world application, which represents nothing more than urbanisation. Included in this submission are photographs taken from the vicinity of the Studfold Stone Circle. Just as relevant are those displayed on the www.megalithic.co.uk website, with which the official Historic England might pay heed in applying one might say greater local understanding or appreciation, or deeper reverence praise, judging from the sparsity of comments made to the Planning Inspectorate, or the ice cold glacial conditions for moving megalithic stones, mentioned here so many times as devices appropriate to ancient Egypt over decades of the same kind of so called informed science that pervades even archaeological debate, or distant parked up Roman triremes in Morrison supermarkets of those Times, lengthy enough to beat all previous publishing records. Their only condoning factor weighed up against the energy security risk of reliance of policy based on both these intermittent generating technologies. Amongst all that with further regard to the visitor inducing historical monuments, is an image giving a list of stone circles and similar monuments of the same epoque and era within 15 km. Which is fairly lengthy even from the druids corner of the nearby moto park which it might be conceived in the eyes of the coves behind the Applicant with electrically powered Dean Moor motorcross without the familiar not unpleasant hum of the combustion engine, and its fumes when nearby. When dispensation or special license will no doubt be available in sewage provided petrochemical products for its enthusiasts.

Point 2. The Pressing Need

In all my submission, my interest being made more effective to reliance on continuing political lunacy that continually emits from both parliaments (the upper with less effect but better definition or examination with dismissing return from its regeneration of the lower)

would be my parents generational point of view, and mine to, and many others one suspects of a coherent wider public in the Isle and within the other Isle too. In other words in introducing more effective relevant infrastructure with lower thresholds of inefficiency, and harm specifically to the environment. Without increased pressure on rural and natural areas, however small they may be perceived in the Applicant's Disney world “solar is for free” application, especially when other locations offer better productivity, if you can call it that, to areal dispersal or output capacity efficiency. As mentioned to the wastefilled urban population with all its idiosyncrasies of need, over want, to actual requirement, so arrogantly imposed in such a disdainful way of any thing that isn't North London, all two square miles of it, or across the Thames South of Barking, all two square miles there and a perspective that has never much exceeded those limits. Only put that way said for vehemence of pushing infrastructure planning that is wrong, badly conceived in a rush to push some half baked political agenda (over decades of different governments), even denying the benefits of good planning, (somehow continual of both sides of the political ground evidentially motioned of oxen fording a river) on the future generation of the people of the British Isle, for an emergency they have no idea about, and considerably less than the wider public. Rather than have this built in to the wastefilled excesses of the urban area, when proposed by an architect. In the local interest, into the national interest, and in the interest of it occupying avian wading breeding grounds, now sufficiently endangered as curlew (on behalf of CurlewAction if they require) and also both Common and Jack Snipe.

Which reverts to my question, as to why the Applicant wants to build a solar farm on a sub-optimal site, and to achieve what? Which as yet hasn't been answered sufficiently, but I, for one, look forward to the “written reply” after the previous obfuscation in the open forum hearing.

Yrs,
respectfully
James CF Howell

ps. add to that the motion to create the case for “listed views” as a lasting legacy of our current monarch... by act of Parliament, as a Royal Commission directed by its Sovereign with sufficiency for respect of his valid valuable time, with full addition, removal or demolition powers.




From: JCFHowell [Redacted]
Sent: 25 November 2025 23:46
To: Dean Moor Solar
Subject: JCFHowell Sumbmission
Attachments: Video.mov; Video_1.mov

Follow Up Flag: Follow up
Flag Status: Completed

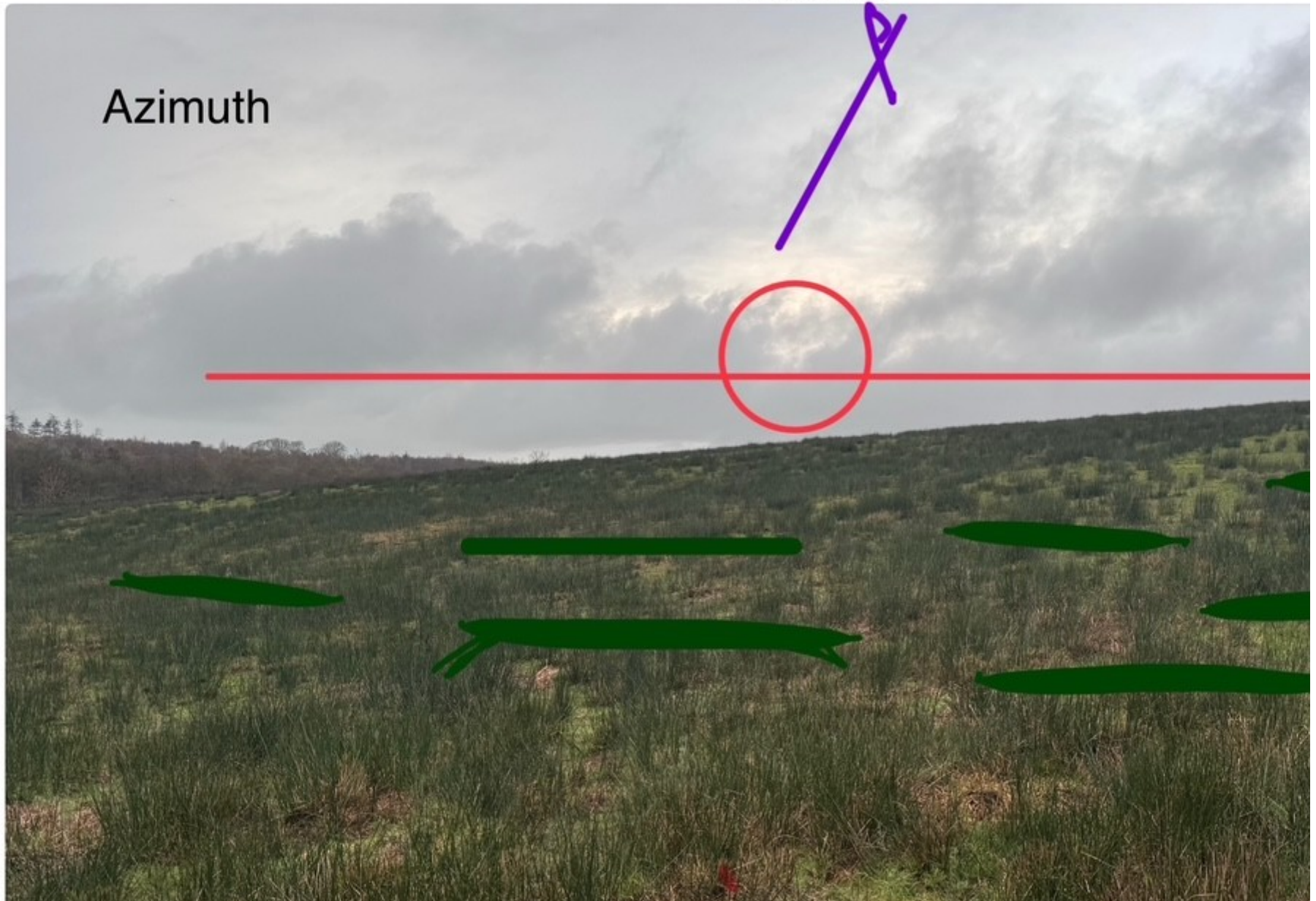
Categories: Deadline Submission

22:00 Tue 25 Nov

Search Google Earth



Azimuth



Sent from my iPad

[REDACTED]

From: JCFHowell [REDACTED]
Sent: 25 November 2025 23:52
To: Dean Moor Solar
Cc: [REDACTED]
Subject: Images relevant to JCFHowell submission

Follow Up Flag: Follow up
Flag Status: Completed

Categories: Deadline Submission

Further perspectives in the Solway direction from close the megalithic Stone Circle on site

Archived Web links for Studfold Stone Circle (tap to view)

Turn off the page maps and other distractions

Nearby sites listing. In the following links * = Image available

4.3km NE 45° [St Oswald's Church \(Dean\)](#)* Rock Art (NY0709725353)

5.3km SSE 150° [Lamplugh](#) Stone Circle (NY065177)

6.7km SW 228° [Le Wheles](#) Stone Circle (NX989180)

8.3km E 94° [Holme wood](#) Round Barrow(s) (NY12312154)

8.5km SSE 165° [Blakeley Raise](#)* Stone Circle (NY06011403)

9.2km SSE 165° [Hodgsons Well burnt mound](#) Artificial Mound (NY06011403)

9.6km NNE 27° [Chantry Well \(Brigham\)](#)* Holy Well or Sacred Spring (NY08011403)

9.7km NNE 27° [St Bridget's Church \(Brigham\)](#)* Ancient Cross (NY08011403)

Sent from my iPad

[REDACTED]

From: JCFHowell [REDACTED]
Sent: 25 November 2025 23:58
To: Dean Moor Solar
Cc: [REDACTED]
Subject: Images for submission and miraculous evidence
Attachments: IMG_1787.MOV

Follow Up Flag: Follow up
Flag Status: Completed

Categories: Deadline Submission

Images of Curlews mystifying appearance in the database but probably subject to copyright. Others all images of my own copyright.



















Sent from my iPad

From: JCHOWELL
Sent: 26 November 2025 00:43
To: Dean Moor Solar
Subject: Robertson-Walker Garrengill House

Categories: Deadline Submission

Late Submission

There perhaps should be mention in the Planning Inspectors report the following credit

Credits

Capt. Robertson-Walker RN of Gilgarren House (now demolished) with particular reference to his involvement in the Battle of Trafalgar, (as notified by local villager)

thence to Robertson-Walker Metric

a theory “derived from the [cosmological principle](#), which assumes the universe is homogeneous and isotropic. This leads to a metric with a time-dependent scale factor ’

$$a(t)$$

$a(t)$

’ and a spatial part that describes a uniformly curved 3D space, resulting in a metric that is symmetric under rotation and translation across space and uniform in time. The metric describes three possible spatial geometries: flat (

$$k = 0$$

$k=0$

), positively curved (

$$k = +1$$

$k=+1$

), or negatively curved (

$$k = -1$$

$k=-1$

), with

$$k$$

k

being the curvature constant.”

AI Google Search.

or the direct quote

The University of Cambridge

<https://people.ast.cam.ac.uk/~pettini/Intro%20Cosmology/Lecture03.pdf>

RELATIVISTIC COSMOLOGY

3.1 The Robertson-Walker Metric


The appearance of objects at cosmological distances is affected by the curvature of spacetime through which light travels on its way to Earth. The most complete description of the geometrical properties of the Universe is provided by Einstein's general theory of relativity. In GR, the fundamental quantity is the metric which describes the geometry of spacetime.

possibly also Royal Navy principles of naval gunnery deployed by Nelson's Fleet at battles such as Trafalgar and earlier using the technique of deflection from the hardness of oblique water angle s And possibly the same bullet, mentioned by local villager, [REDACTED] that also saw the demise of my grandfather mentioned in the Open Forum as being British, for mentioning the fact that a deaf ear at the telephone was equal to Nelson's blind eye at his telescope about a Stable Block at Le Cateau, apparently in a four inch calibre naval round. The brass shell of which occupies the front door area of The Cottage containing umbrellas and his canes. Before he departed toward the middle east. Of course I am most grateful to mine for the life giving donation, also mentioned in one of his last letters, the same cane.

Up to you

Jamie

J.C.F.Howell



Sent from my iPhone

[REDACTED]

From: JCHOWELL [REDACTED]
Sent: 13 November 2025 13:31
To: Dean Moor Solar
Subject: Redraft - reconsidered

Categories: Deadline Submission

Dear [REDACTED]

I am just sending this again only omitting the photos as you suggested particularly one showing a local resident for data protection.

I am resending it because the serious matters raised (criminal, common law offences) might have some bearing for the Planning Inspector.
in the shorter term rather than waiting for a few weeks while I prepare a final written submission.

Then if not mentioned in the open hearing they can be considered in the meantime for appropriate investigation.
Simply for applicant say they didn't know has some bearing on their application.

Further to my call,

I visited the site yesterday in order to get video of sun's azimuth as an example just for reference as it relates to meteorological Autumn and Winter or astronomical period between Autumnal and Vernal equinoxes, including the Winter Solstice - thought to be measure by the stone circle which appear to have been harmed already (substantive harm as per further submission below)

This was mentioned earlier submission as it effects the particular locality and terrain with regard to solar outputs - referenced in cross examination by the Planning Inspector. Then back to the statements made by the applicant and then reaffirmed in the inquiry yesterday.

(note: meta data including geo references)

One might add on a typical average of 260 days per year.

Question

is further to there being a local survey has there been a local survey carried through an entire set of season ie a year which gives full detail of shading/obstruction survey and yield model which the Planning Inspector has been able to see or furthermore the public. Further reference back to my (JCFHowell) original written submission.

After this I carried quick poll canvassed of local opinion across a broad area of immediately locality to the proposed wind farm to four miles into Workington of three persons. To assess opposition to the proposed solar farm.

This included local Gilgarran resident of 50 years [REDACTED] along with his labrador [REDACTED] just short of Gilgarran. Vehemently opposed to it and provided about twenty minutes of direct history, history of complaints with the treatment of this village which he described as bullying. He also alluded to the "supercilious view" with ready answers to the applicant and its team as bullying as well. As on previous occasions going back to the coal mines, local road infrastructure and the disturbance which was then going to be reestablished for a 18month to 2 year period again. We also discussed the Fishers opposition at Colingate (photos provided here) of its proximity and views

which have been overlooked concerning the Potato Pot turbines (noise pollution) and the devaluing of their home and possibly being forced out of it.

This has implications in law.

The defence view of national emergency or nationally important infrastructure is non-existent and the case undermined by the negation also through the optimistic output/carbon remission argument.

Also with regard to this technology for further national energy security, (also the climate change debate) national food security, and national security which the government continues to overlook in its pursuit of this late 20th century slightly archaic technology (wind turbines more archaic) ie Zilch compared to infrastructure of national importance. (case law)

I was informed of the harm and damage performed on the stone circle (an instrument for assessing azimuth !) by the landowners. Also that the site had been used for illegal slurry dumping paid [REDACTED] £500 a load containing poisonous materials.

Has the Inspector been informed of this. Has an order been made by the relevant authority or investigation and shouldn't an appropriate investigation be made or the order given, and the Planning Inspector has that authority include in the possible involvement of the applicant or "knowing collusion" - it is not mentioned in the submission)

James Howell

Part I

more to follow

Sent from my iPhone

Sent from my iPhone